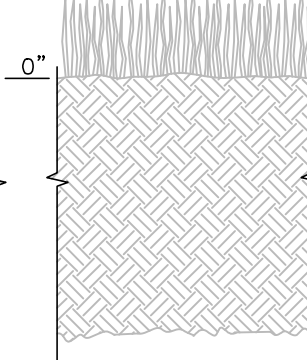
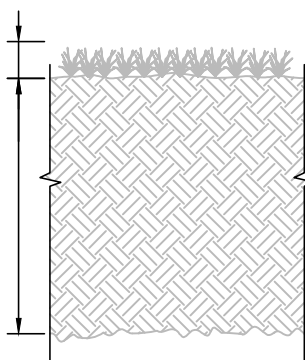


UNDISTURBED PLANTS  
(SEE NOTE 1)

UNDISTURBED TURF (LAWN)  
AREAS (SEE NOTE 1)

UNDISTURBED  
NATIVE VEGETATION

UNDISTURBED  
NATIVE SOIL



UNDISTURBED  
TURF/LAWN/LANDSCAPE

UNDISTURBED  
NATIVE SOIL

OPTION 1 - NO DISTURBANCE

**STEEP SLOPE NOTE:**  
AMENDED SOILS SHOULD NOT BE  
INSTALLED ON FINISHED SLOPES  
EXCEEDING 33%. AREAS EXCEEDING  
33% SHALL BE STABILIZED PER THE  
ENGINEER/GEOTECH OF RECORD.

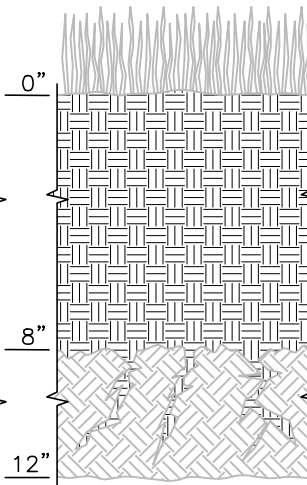
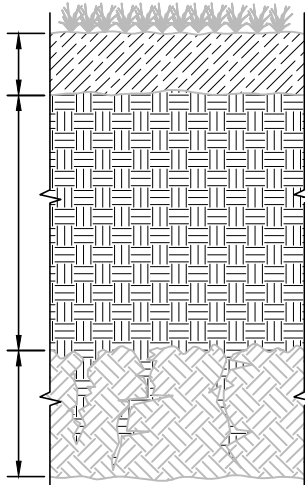
PLANTING BEDS

TURF (LAWN) AREAS

2" ORGANIC MULCH

3" OF COMPOST  
INCORPORATED INTO 5" OF  
SITE SOIL (TOTAL AMENDED  
DEPTH OF 9.5", FOR A  
SETTLED DEPTH OF 8")

SUBSOIL SCARIFIED 4" BELOW  
COMPOST AMENDED LAYER  
(12" BELOW SOIL SURFACE)



GRASS: SEED OR SOD

1.75" OF COMPOST INCORPORATED  
INTO 6.25" OF SITE SOIL (TOTAL  
AMENDED DEPTH OF 9.5", FOR A  
SETTLED DEPTH OF 8")

SUBSOIL SCARIFIED 4" BELOW  
COMPOST AMENDED LAYER  
(12" BELOW SOIL SURFACE)

OPTION 2 - AMEND IN PLACE OR STOCKPILE AND AMEND

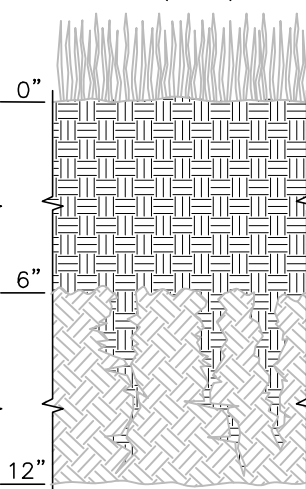
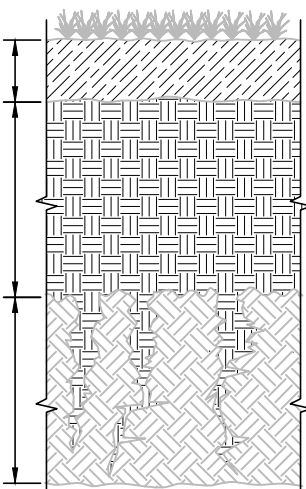
PLANTING BEDS

TURF (LAWN) AREAS

2" ORGANIC  
MULCH

6" IMPORTED  
TOPSOIL MIX  
(COMPACTED  
DEPTH)

SUBSOIL IS  
SCARIFIED 6"  
BELOW  
IMPORTED  
TOPSOIL MIX



GRASS: SEED  
OR SOD


6" IMPORTED  
TOPSOIL MIX  
(COMPACTED  
DEPTH)

SUBSOIL IS  
SCARIFIED 6"  
BELOW  
IMPORTED  
TOPSOIL MIX

OPTION 3 - IMPORT TOPSOIL

**GENERAL NOTES:**

1. AREAS OF NO DISTURBANCE SHALL BE FENCED AND EXISTING VEGETATION AND SOIL SHALL BE PROTECTED FROM CONSTRUCTION IMPACTS.
2. TO MEASURE SETTLED DEPTH, WATER SOIL SUFFICIENTLY TO FULLY SATURATE WITHOUT CAUSING EROSION.
3. COMPOST SHALL MEET SPEC. REQUIREMENTS IN THE 2017 EDMONDS STORMWATER ADDENDUM (CHECKLIST 7).
4. COMPACTION OF TOPSOIL (WHERE REQUIRED) TO BE TO 85% (MAX) OF THE MAXIMUM DRY DENSITY PER MODIFIED PROCTOR TEST (ASTM D1557).



CITY OF EDMONDS  
PUBLIC WORKS  
DEPARTMENT

POST CONSTRUCTION SOIL  
QUALITY AND DEPTH

APPROVED BY: R. ENGLISH

REVISION DATE  
APRIL 2021

STANDARD  
DETAIL

SD-642